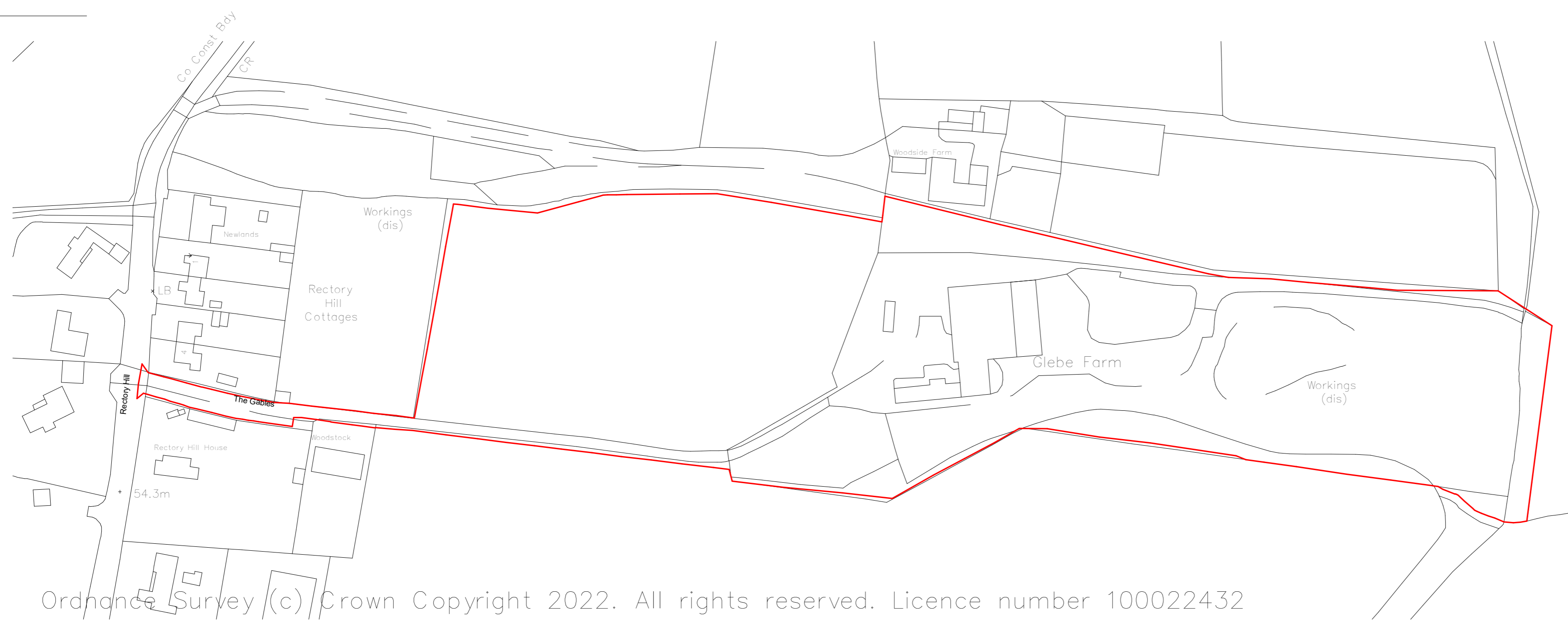
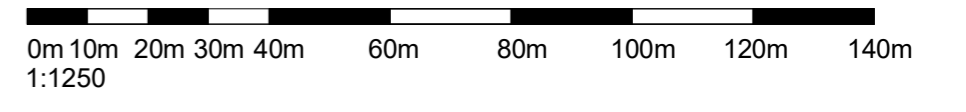
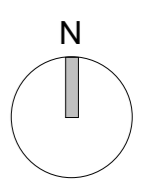


REVISION NOTES				
Rev	Date	Description	Drw	Chk



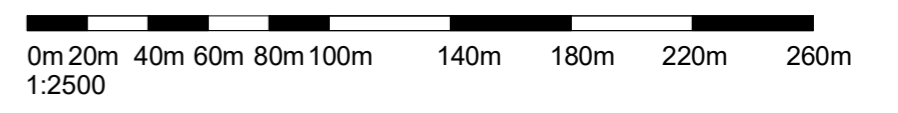
Ordnance Survey (c) Crown Copyright 2022. All rights reserved. Licence number 100022432



1 Location Plan
1 : 1250



Ordnance Survey (c) Crown Copyright 2022. All rights reserved. Licence number 100022432



2 Block Plan Key
1 : 2500

Project
Glebe Farm
Glebe Frm, Rectory Hill, West Dean, Salisbury, SP51JL

Client
Principal Estates

1 Star Lane, Ringwood, BH24 1AL
www.williamslester.com 01425 485234 mail@williamslester.com

Title
Location Plan

Scale A2 @ A5 indicated
Revision Drawing Status
Developed Design
Suitability Suitability Description
For Approval
Drawing No.
6186-WLA-ZZ-XX-DR-A-0002

This drawing is copyright and the property of Williams Lester Ltd. It may not be copied reproduced or altered in any way without their written authority. Do not scale from this drawing except for local authority planning registration purposes, work to figured dimensions. All dimensions to be checked on site and any discrepancies reported to the Architect immediately.